






TRAVEL INFORMATION


- 

From the Southeast:
Take the M4 West to Bristol. Exit the M4 at Junction 19 and then head onto the M32. Continue on the M32 and then onto the A4032. At the junction bear left onto the A4044 (Bond Street). Road name changes to Temple Way. At roundabout take the 3rd exit onto B4053 (Victoria Street). Turn left onto B4053 (Baldwin Street). Turn left onto Marsh Street. Our offices are located on the left hand side (approx. 100 yards down the street).
- 

From the North:
Take the M5 South to Bristol. Exit the M5 at Junction 15 and head onto M4 going Southeast. Exit the M4 at Junction 19 and head onto the M32. From here follow the directions above.
- 

From the Southwest:
Take the M5 Northeast to Bristol. Exit the M5 at Junction 19 and head onto the A369 into Bristol. Turn left off the A369 onto the B3129 (Bridge Road). After approx 5 miles take the 1st exit onto slip road, merge onto A370 (Brunel Way). Road name changes to A3029 (Brunel Way). Take second slip road. Keep right onto Cumberland Road. After 1 mile bear left onto Smeaton Road. Road name changes onto Prince Street. At roundabout, take the first exit onto Marsh Street. Our offices are located on the right hand side (approx. 100 yards up the street).
- 

The closest car park is in Prince Street which is the bottom half of Wapping Rd (directly opposite Marsh Street).
- 

The closest main line station is Bristol Temple Meads, which is about 1 mile away.
- 

Bristol airport is approximately 8 miles to our office.

